

TEACHER NOTES:

Thank you for downloading this map. It is made to be used in conjunction with my [American Landmarks Reading Comprehension Bundle](#), but could be used on its own.


You will find both black and white and color copies of the landmarks and maps in this file. There are other files that have these separated out in the ZIP file. The “landmarks” pages should be cut to accommodate 4 students. The maps/locations aren’t to perfect scale, but help students get an idea where these places are located within the United States. I have my students paste each place to their map as they “visit” it during centers. I do this activity at the end of the school year. It’s always fun to hear where students have been, or are planning to go.

If you don’t already, please [follow me](#) for updates and new listings!


Thank you!!




Directions: Cut out the landmarks and paste them in the correct place on the map.




Directions: Cut out the landmarks and paste them in the correct place on the map.



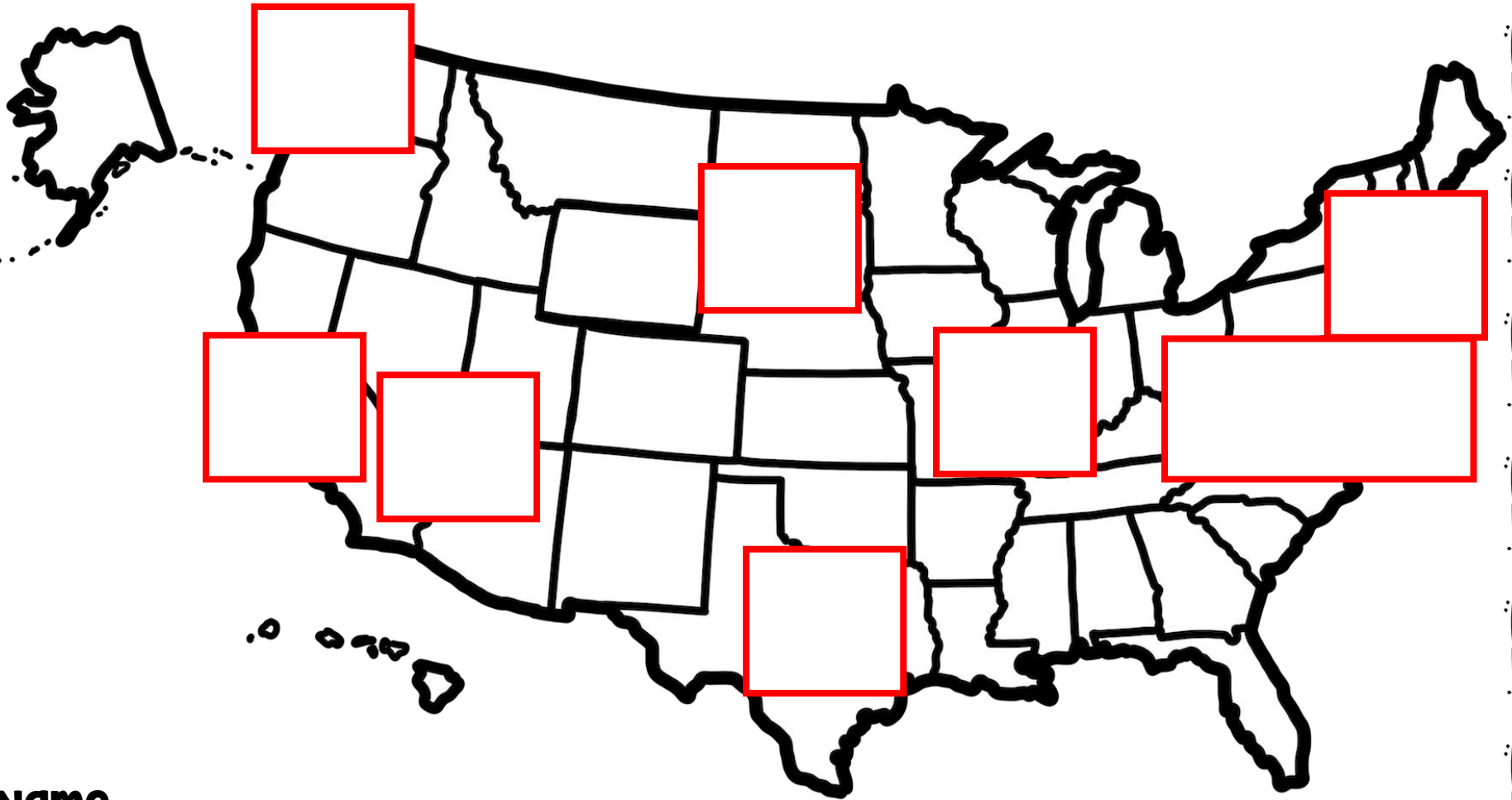
Directions: Cut out the landmarks and paste them in the correct place on the map.



Directions: Cut out the landmarks and paste them in the correct place on the map.




U.S. LANDMARKS




Name _____


Directions: Cut out the landmarks and paste them in the correct place on the map.




Directions: Cut out the landmarks and paste them in the correct place on the map.



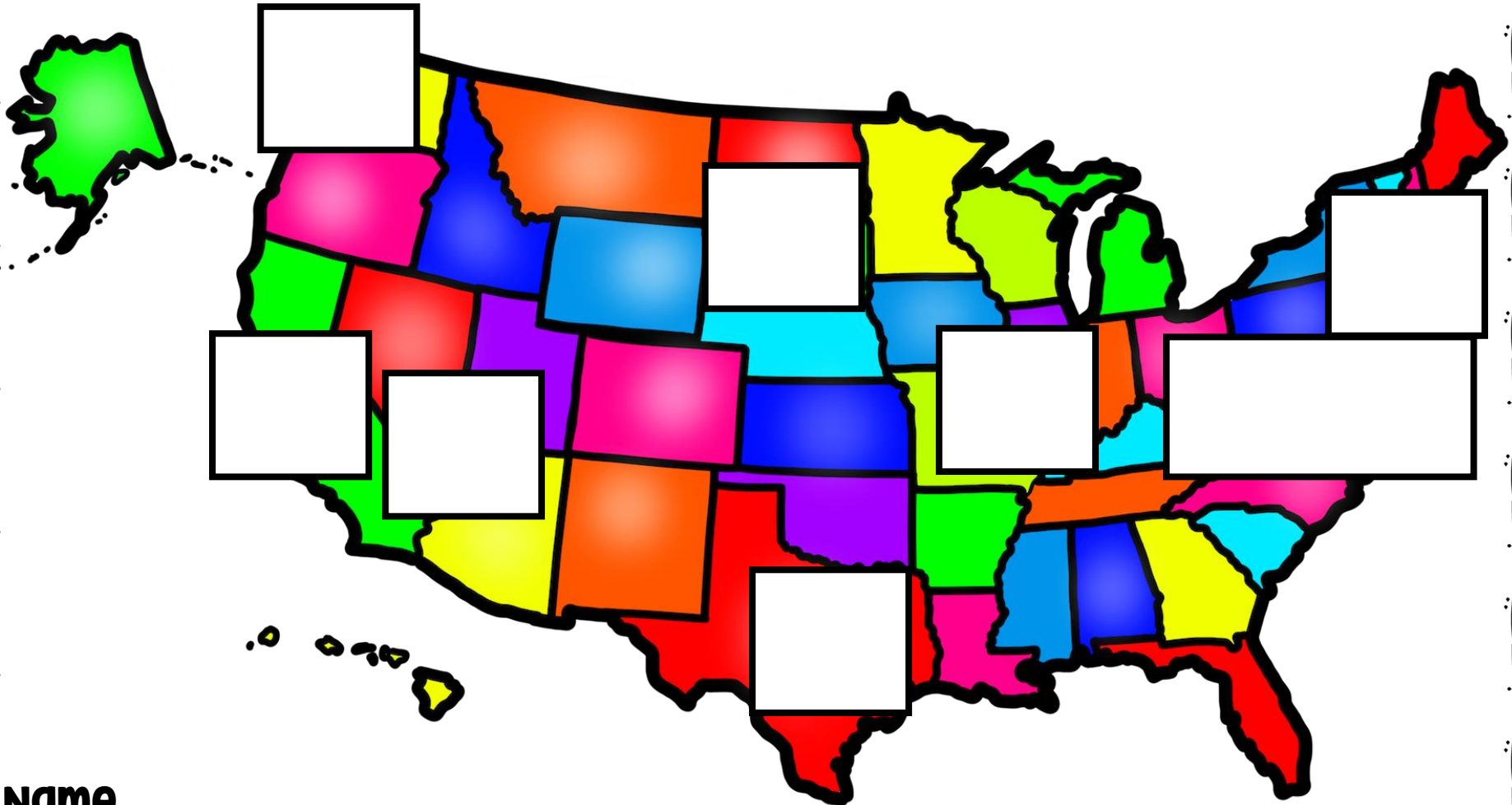
Directions: Cut out the landmarks and paste them in the correct place on the map.



Directions: Cut out the landmarks and paste them in the correct place on the map.

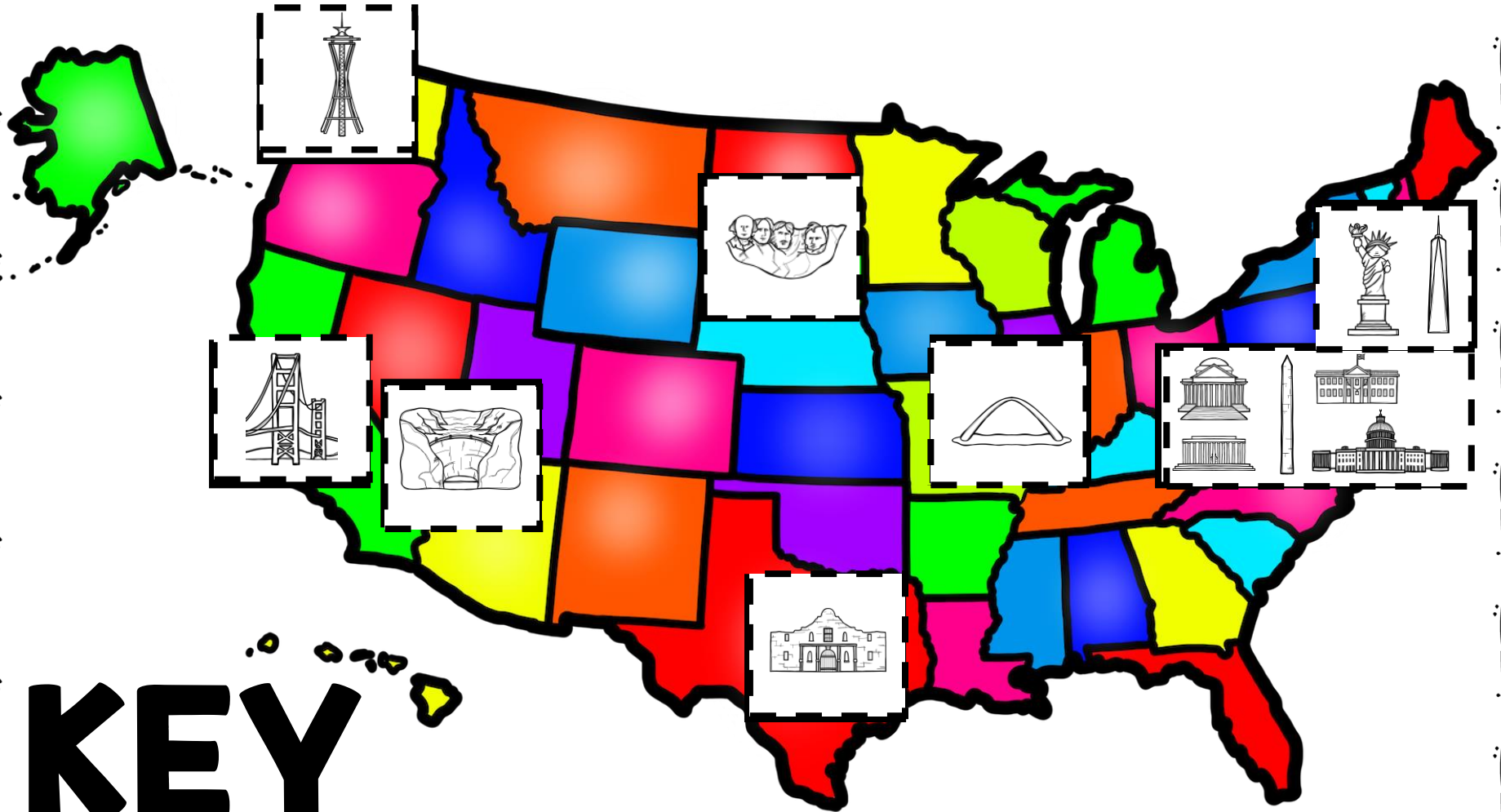


U.S. LANDMARKS



Name _____

U.S. LANDMARKS



THANK YOU!



American Landmarks Reading
Comprehension Bundle

If you don't already, please [follow me](#) for updates and new listings!